



**PART TWO**

# Iraq Gate

## For Digital Data

# 2020



Mahmood Al-Qaisi



# Contents

● Primary and Higher Education

4



● Health and Physical Safety

9



● Industrial Sector

13



● Agricultural Sector

15



● Transportations Sector

17



● Public Services

19



● Social Welfare

24





# Preface

Numbers and data are the most important information you can get from statistical studies. In addition to that, getting more accurate information would clearly show the size of achievements realized, without taking sides or bias.



***This report contains  
statistical pointers***

reflecting the actual status of Iraq...  
depending on governmental reports  
from 2017 – 2020,  
To be a digital reference for most of Iraqi  
people's concerns and a digital road  
map reflecting the country's real picture

**Mahmoud Muhammed Al Qaisi**



1


# Primary and Higher Education

# Governmental Spending



**% 3.8**

Health



**% 9.3**

Education



**% 22.6**

Security And Armament




# Primary and Higher Education



**1259**

Public and Private Kindergartens

**4343**  
Classrooms



**% 41.3**  
Private



**% 58.7**  
Public



# Primary Education



**176538**  
Classrooms

**17235**

Public and Private Schools

**% 0.2**  
Religious schools



**% 7.9**  
Private Schools



**% 91.9**  
Public Schools



# Middle Schools



**8139**  
secondary school

**84142**  
class



**17235**

Public and Private Schools




**3742**

Schools For Boys forming **46 %**



**2923**

Schools for Girls forming **35.9 %**



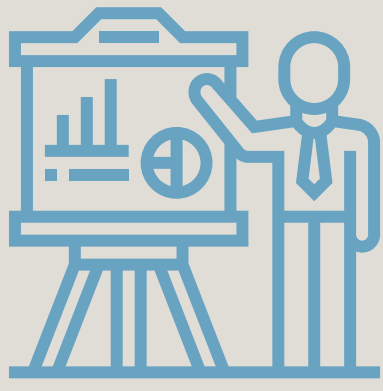
**1474**

Coed Schools rating **18.1 %**

**% 0.5**  
Religious Schools


**% 12.5**  
Private Schools

**% 87**  
Public Schools



Number of Faculty Staff

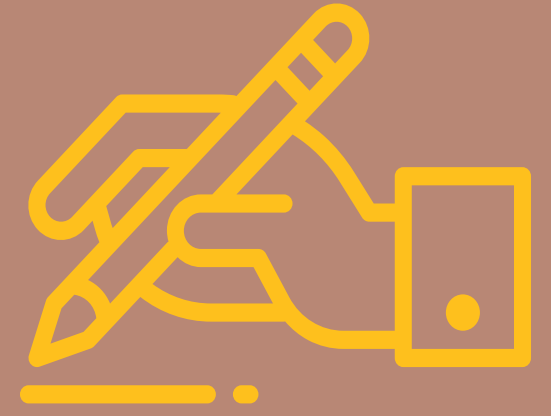
**168330**



Average number of students in one class

**37** Students

## Rates of enrolments in schools




**% 55.1**

Secondary Schools  
12 -14 Years Old



**% 92.9**

Primary Schools  
6 -11 Years Old



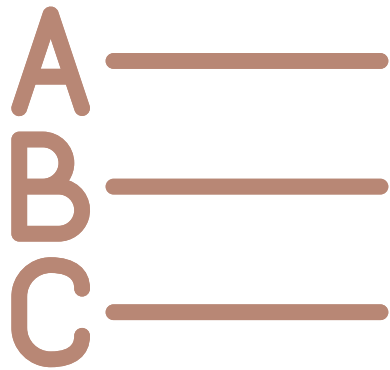
**% 15**

Kindergartens




**896**

Centers for  
Eradication of  
Illiteracy



**31%**

Illiteracy



**% 29.6**

Intermediate  
Schools  
15 -17 Years Old

**6484**

Shortage in  
Schools Buildings



**2339**

Schools under  
construction

**35** Public Universities



**382** Colleges



**4** Technical Universities with  
**15** Colleges



**215** Dormitories



**43173**  
With total capacity of **Girls and Boys Students**



**7781**  
Labs and Study Halls





# 2

## Health and Physical Safety



# Health and Physical Safety



**2658**

Primary Health  
Care Centers



**4391**

Health  
Institutions



**1821**

Premature  
Children  
Incubators



**400**

Hospitals  
( Private & Public )



**44527**

Beds at  
Public  
Hospitals



**127**

Private  
Hospitals



**273**

Public  
Hospitals



**37143**

Ready  
Beds



**% 0.26**

AIDS Rates



**% 5.2**

Hepatitis Rates



**% 0.6**

Suicide Rates



**% 18.6**

Mortality Rates in Infants under One Years Old



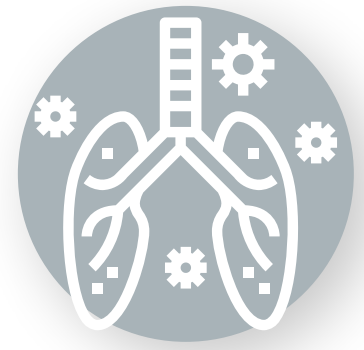
**% 23.1**

Mortality Rates in Babies under 5 Years Old



**% 13.6**

Mortality Rates in Newly Born Babies



**% 21**

Cases of Tuberculosis Rates

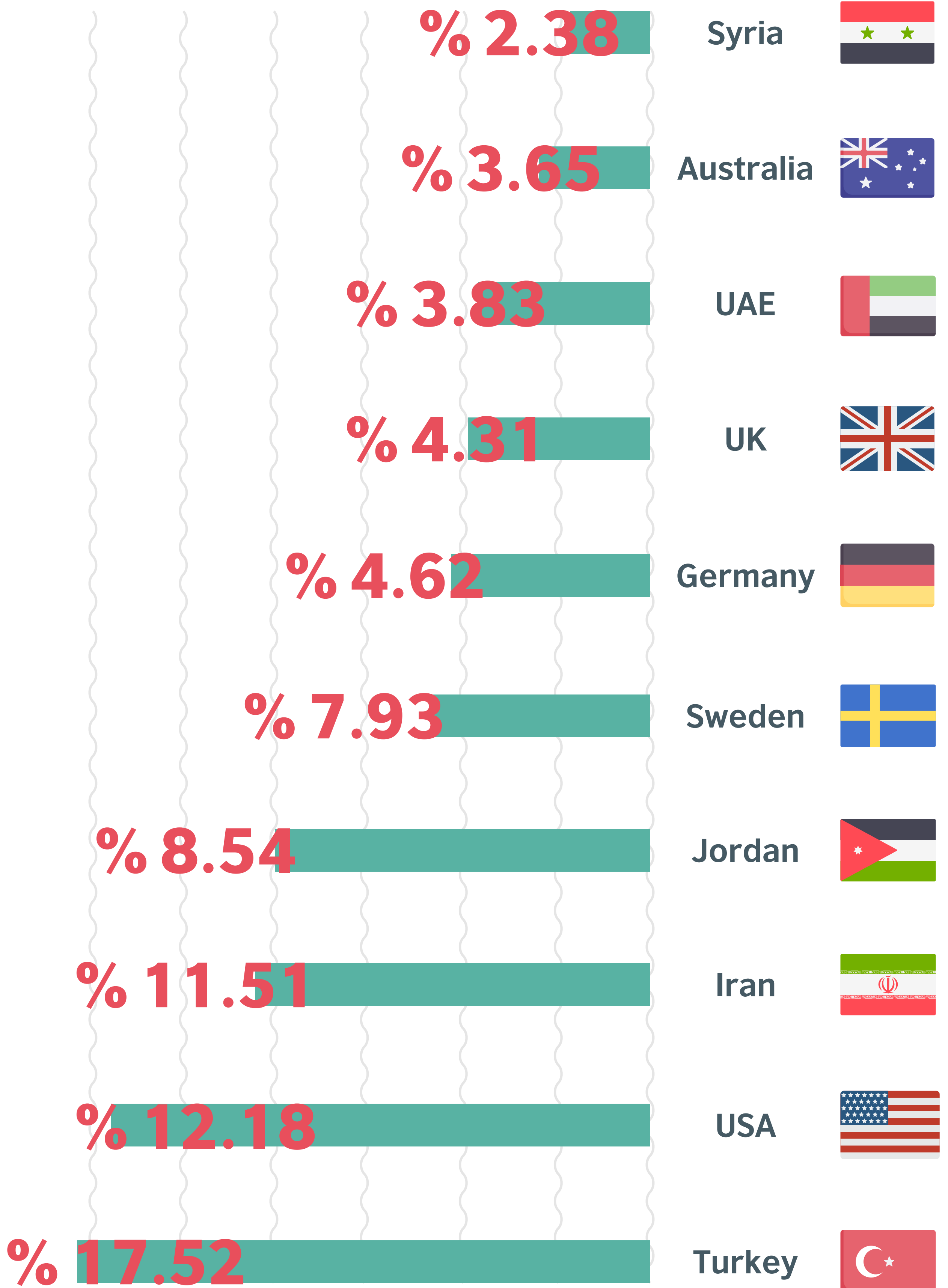
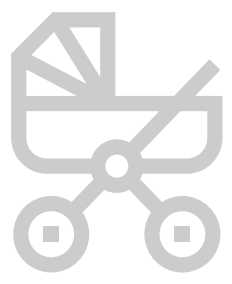


**% 2.9**

Birth Rates with Congenital Malformation

# % 76.71

## Birth Rates Outside Iraq

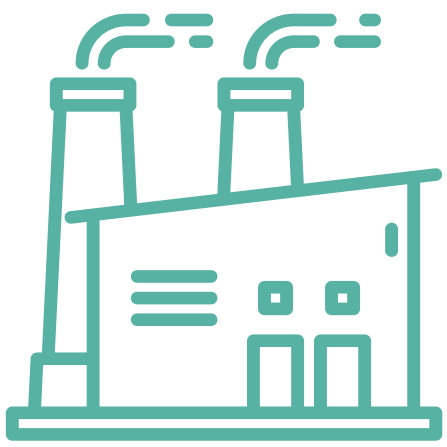
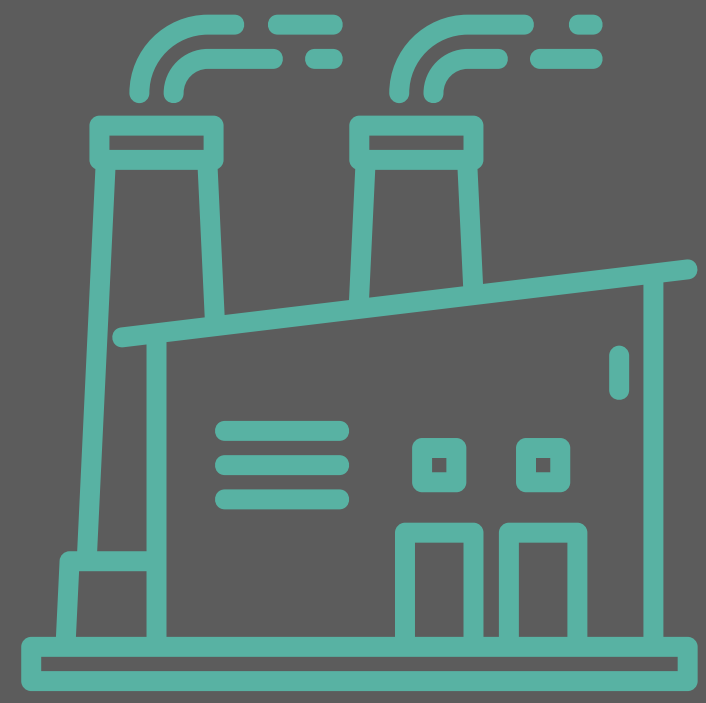


3

# Industrial Sector



# Industrial Sector



**1161**

Big Industrial Facilities



**83375**

Workers



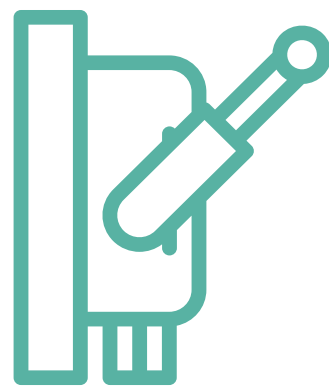
**27856**

Small Industrial Facilities



**114762**

Workers



**561**

On Hold Facilities




**600**

Working Facilities



**73**

Granaries and Grain Stores



**% 0.84**


The Contribution Of Industrial Sector in Generating The Gross Domestic Product (GDP)

# 4

# Agricultural Sector



# Agricultural Sector



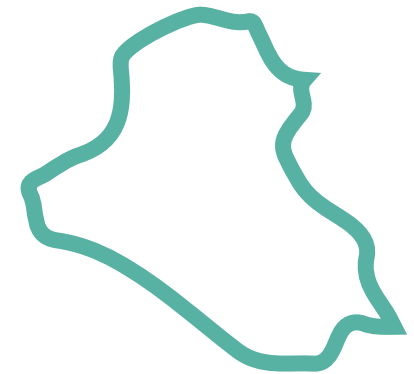
**28**

Million Acres  
are Arable  
lands



**174.8**

Million Acres  
Iraq Aria



**435052**

Tola Iraq  
Aria



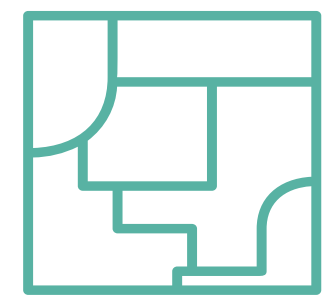
**% 52**

Are Arable  
land




**14.526**

Million Acres  
Are Planted



**% 16.1**

of Iraq  
Aria



**% 48** Desert Lands



**% 2.02**

The Contribution Of  
Agricultural Sector  
in Generating The  
Gross Domestic  
Product (GDP)



# 5

# Transportation Sector



# Transportation Sector



523

Vehicles Owned  
by State Company  
For Land  
Transportation

429

working vehicles

1800

Private working  
vehicles



1934

Busses



636

Working  
Busses

1353

Single-deck  
bus

581

Double-decker  
vehicles



732

Vehicles



142

Passenger Cars



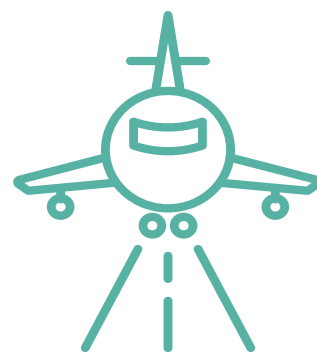
866

Trucks




8

Marine  
Vessels



32

Airplanes of  
Iraqi Airways




3

Motorcycles

# 6

# Public Services

# Public Services



**% 39.4**

Have rainwater Sewage System

**% 51.2**

domestic wastewater sewage System ( Septic Tanks )

**% 34.6**

Facilitated with Sewage System

**205**

Places for sanitary landfill  
148  
Random Sites

**251**

Municipal Offices

**% 83.4**

Have drinking water system

**296**

Highways

**698**

Bridges

**% 43**

Of population have no Garbage collection Services

# 81 Banks



**7** Public Banks



**74** Domestic and foreign  
Private Banks



As follows

**30**  
Islamic  
Banks

**20**  
Foreign  
Commercial  
Banks

**24**  
Domestic  
commercial  
Banks

**% 67,1** Credit default for Public Banks



# 1666

## Hotels and tourist accommodation

**% 3.2**



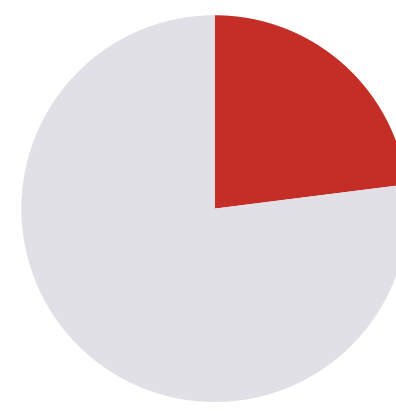
Basrah

**% 23.1**



Baghdad

**% 23.2**















Najaf

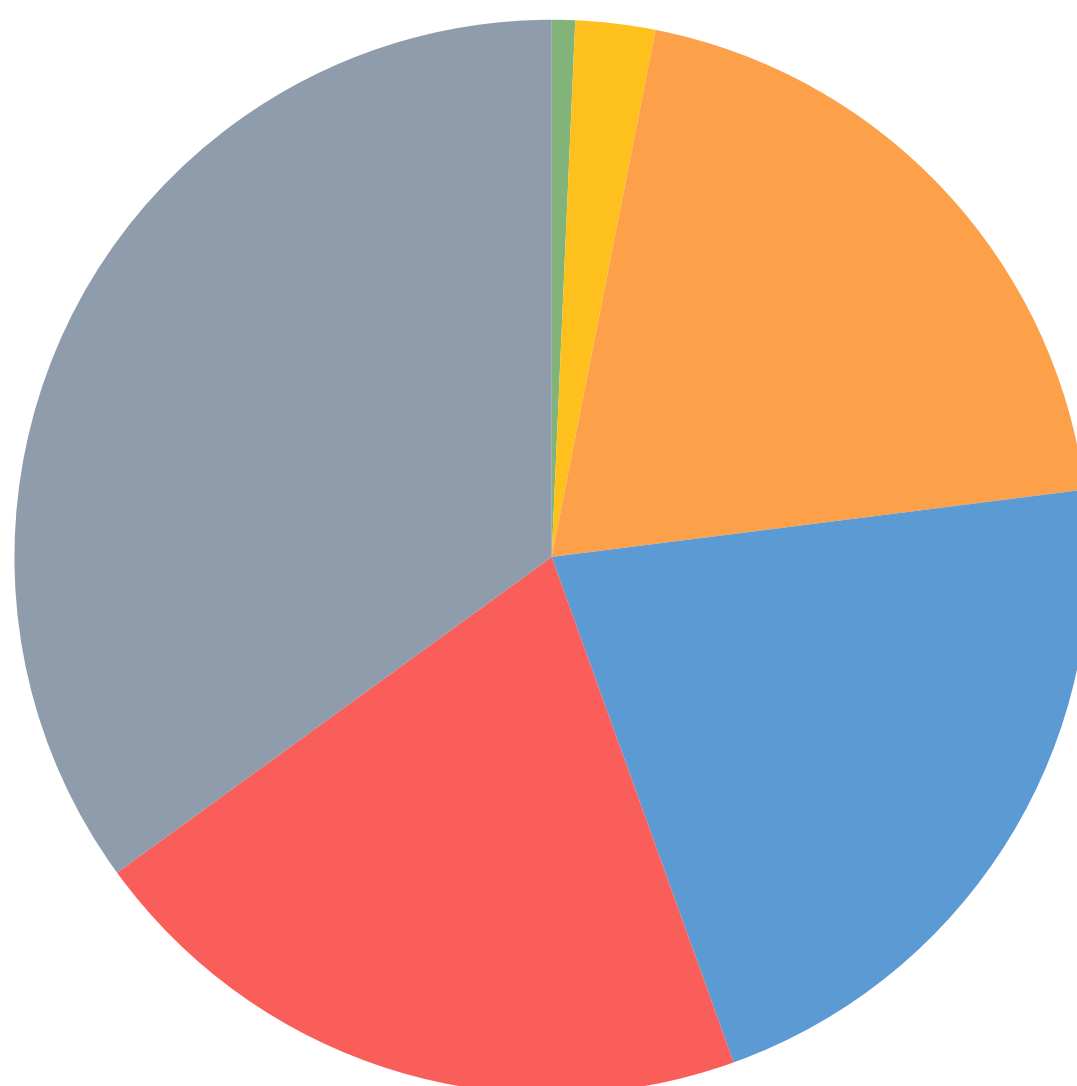
**% 44.9**



Karbala

### Hotels Classification


<b>0.7 %</b>	<b>5 Stars</b>		
<b>2.4 %</b>	<b>4 Stars</b>		
<b>19.9 %</b>	<b>3 Stars</b>		
<b>21.5 %</b>	<b>2 Stars</b>		
<b>20.5 %</b>	<b>One Star</b>		
<b>35 %</b>	<b>Local</b>		



# 200 - 50

Thousand Archaeological site

Only **12** Sites are surveyed



## 88

Culture Houses

## 190

Youth Forum

## 12

Children Culture Centers

## 1447

Recreation and sports center

## 721

Travel and Tourism agencies

## 87430

Participants in Athletic Programs

# 76504

Participants in Artistic and cultural programs

7

# Social Welfare



# Social Welfare



**63**

Disabled homes



**13**

Elderly nursing home



**22**

Orphanages



**98**

Social care units



**4456**

Beneficiaries of care units



**2.5 مليون**

Beneficiaries of social welfare network salaries

**1.5 million**

Handicaps and disabled


**2 million**

Widowers

**1 million**

Orphans

**451** NGOs



# References

Idometer

<https://bit.ly/30PENj>

<https://bit.ly/3fAWW8z>

<https://bit.ly/3eaJZ54>

Ministry Of Finance 2020 . State account for the federal budget. Financial reports.

<https://bit.ly/3hCpQqH>

Ministry of Planning .2018 . National Development Plan . Sectoral and spatial development: Energy Sector . Chapter 8 , Page 148

<https://bit.ly/3fz0tnQ>

[file:///C:/Users/baghdad/Downloads/report\\_2018\\_3.pdf](file:///C:/Users/baghdad/Downloads/report_2018_3.pdf)

File;\\C:/Users/Baghdad/Downloads/report\_2018\_3.pdf  
Ministry Of Health and Environment .2017. Annual Statistical Report

<https://bit.ly/3hAil3S>

Central Statistical Organization .2018. Poverty Survey and Assessment Report in Iraq

<https://bit.ly/37yMmfN>

---



<https://bit.ly/2Y9PYBy>

Ministry of Planning. 2018. National development plan. Sectoral and spatial Development. Chapter 8. P. 175.

<https://bit.ly/2ALswlt>

---



<https://bit.ly/2BbJfhN>



<https://bit.ly/2YIAwLP>

High Commission for Human Rights in Iraq. 2019. Conditions of Prisoners in Iraq. A statement to the Washington Post. 19 - June -. 2019

<https://bit.ly/3hzgnjX>

---



<https://bit.ly/37yYZra>

<https://bit.ly/3d6krET>

<https://bit.ly/2UTq57j>

<https://bit.ly/2YKcgsH>

<https://bit.ly/37AU1dr>

Ministry of Higher Education and Scientific Research. 2020. Public and private Universities and research centers .

<https://bit.ly/3e7vj72>

---

<https://bit.ly/2USEaBP>

<https://bit.ly/30QfnCo>



<https://cbi.iq/page/23>



<https://bit.ly/3e8VJp1>



<https://bit.ly/2YHmQAT>

<https://cbi.iq/page/113>

<https://cbi.iq/page/114>

<https://cbi.iq/page/24>

Central Bank of Iraq. Visiting the website on 6/20/2017/  
[/https://cbi.iq](https://cbi.iq)

Central Statistical Organization. 2018. Survey of hotels and Tourist accommodation complexes.P.2  
<https://bit.ly/2Y9wxcS>

<https://bit.ly/30MJFWw>

Ministry of Immigration and Displacement. 2019. Statistics of the displaced and returning. <https://bit.ly/2N3f3rw>

Ministry of Planning. 2018. Governorates reconstruction and Development. Chapter VI. P 109.

Ministry of Planning. 2018. National development plan. Construction and Development of Governorates: Military Collateral Damage. Chapter six. P. 119.

Ministry of Planning . Same as above . P,112



<https://bit.ly/37DqFLx>



<https://bit.ly/3hxGbwV>



<https://bit.ly/2zlijps>

<https://bit.ly/37zUNay>



<https://bit.ly/3ea5T8M>




<https://rsf.org/ar/Irq>

**Thank  
You**

**Contact Us**



@6262iq



Mahmood Al-Qaisi